

LINCOLN COUNTY CORNER REPORT  
SILETZ INDIAN RESERVATION 43 MILE CORNER (06-09)  
GCDB 0609461399  
LINCOLN COUNTY GEODETIC CONTROL STATION 66COR  
SHEET 1 OF 1

1887 JEFFERSON D. FENTON SILETZ INDIAN RESERVATION AND GLO CONTRACT 531

SET: POST, 4' LONG, 4" SQUARE, 24" IN THE GROUND, 25' ABOVE LAST CREEK, FOR 43RD MILE CORNER, MARKED "SIR" ON SOUTH, "43 M" ON WEST, AND "PL" ON NORTH FACES, FROM WHICH POST:

- 12" HEMLOCK MARKED "PL 43M BT" BEARS N 43° E, 41 LINKS (27.1').
- 14" HEMLOCK MARKED "SIR 43M BT" BEARS S 61° E, 44 LINKS (29.0').
- 20" HEMLOCK MARKED "SIR 43M BT" BEARS S 50° W, 20 LINKS (13.2').
- 22" HEMLOCK MARKED "PL 43M BT" BEARS N 60° W, 20 LINKS (13.2').

1904 MORRIS WYGANT GLOC CONTRACT 758  
NO MENTION OF CORNER.

1980 WESLEY E. SCHLENKER CS 9510

FOUND:

- 23" ORIGINAL HEMLOCK STUMP SCRIBED "3 M BT" BEARS S 50° W, 13.2' (= GLO).
- 41" ORIGINAL HEMLOCK STUMP WITH SCRIBING "PL 43 M BT" BEARS N 43° W (SIC) E?, 12.2' (GLO N 43° E, 27.1'). NOTE: THIS DISTANCE DOES NOT MATCH G.L.O. (41 LINKS = 27.1'). "I DISREGARDED THIS DISTANCE SINCE IT CONFLICTS WITH ALL OTHER EVIDENCE."

SET: 1-1/4" X 43" GALVANIZED IRON PIPE WITH BRASS CAP MARKED "1981 SIR 43 MILE LS 1100" ON S 60° E SLOPE, FROM WHICH:

NEW:

- ADDED YELLOW TAGS TO ORIGINAL STUMPS.
- 15" HEMLOCK WITH YELLOW TAG ON FACE BEARS S 77° E, 12.12'.
- 12" SPRUCE WITH YELLOW TAG ON FACE BEARS S 31° W, 15.85'.
- 16" DOUGLAS FIR WITH YELLOW TAG ON FACE BEARS N 77° W, 20.97'.
- YELLOW TAG ON ROAD, COURSE N 80° E, BEARS NORTH, 470'.

1987 JAMES W. PROCHNAU CS 11862

FOUND: 2" BRASS CAP ON 1-1/4" GALVANIZED IRON PIPE, FROM WHICH:

- 23" HEMLOCK STUMP WITH VISIBLE SCRIBING BEARS S 45° W, 13.3' TO FACE (GLO = S 50° W 13.2').
- 44" ROTTED HEMLOCK STUMP BEARS N 34° W, 11.90' TO FACE (GLO = N 60° W, 13.2').
- 18" HEMLOCK BEARS S 17° E (SIC), 13.3' (CS 9510, S 77° E 12.1').
- 15" SPRUCE BEARS S 31° W, 16.8' (CS 9510 S 31° W, 15.85').
- 18" DOUGLAS FIR BEARS N 77° W, 21.8' (CS 9510 N 77° W, 20.97').

2009 LINCOLN COUNTY SURVEYOR'S OFFICE

FOUND: 1-1/4" OUTSIDE DIAMETER GALVANIZED IRON PIPE WITH 2" BRASS CAP, 0.8' ABOVE GRADE, MARKED "1981 43M S.I.R. LS 1100", FROM WHICH:

- 40" POSSIBLE ORIGINAL ROTTED HEMLOCK STUMP 2' TALL, NO MARKS, WITH BOLE OF TREE ADJACENT TO SOUTHEAST, NO MARKS. STUMP BEARS N 46° E, 28' TO CENTER (GLO N 43° E, 27.1').
- NO EVIDENCE OF ORIGINAL SOUTHEAST BEARING TREE.
- 20" ORIGINAL ROTTED HEMLOCK STUMP 1-1/2' TALL, NO MARKS, BEARS S 50° W, 14.7' (GLO S 50° W 13.2'; CS 11862 S 45° W, 13.3' TO FACE).
- 30" ORIGINAL ROTTEN HEMLOCK STUMP 2-1/2" TALL, NO MARKS, BEARS N 66° W, 13.2'; (= GLO, CS 11862 N 34° W, 11.90' TO FACE).
- ROOT HOLE AND 19" FIR WINDFALL BEARS N77° W, 21' (= CS 9510).
- STEEL T-POSTS BEAR EAST AND WEST, 0.8'; AND NORTH, 2'.
- 1/2" DIAMETER WHITE PVC ROD 4' TALL BEARS N 60° E, 3'.

NEW:



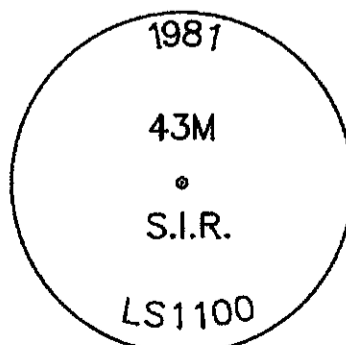

- 5/8" X 30" REBAR WITH 2" LINCOLN COUNTY ALUMINUM CAP MARKED "66AZ" BEARS N 73°03'29" E, 134.68'. A CARSONITE POST WITH LINCOLN COUNTY SURVEY MARKER TAG BEARS NORTH, 3'.
- 6" FIR SCRIBED "SIR 43M" "BT" BEARS S 45° E, 5.7' WITH LINCOLN COUNTY SURVEY MARKER TAG, A 3/4" BRASS WASHER MARKED "LINCOLN CO.", AND 6" RED PAINTED BAND 6' ABOVE GRADE.
- 5/8" X 30" REBAR WITH "LINCOLN COUNTY SURVEY" YELLOW PLASTIC CAP AT GRADE BEARS S 81°00'09" W, 187.21'. A 1" WHITE PLASTIC PIPE 4' TALL BEARS NORTH, 1'.
- REPAINTED FACES OF FOUND BEARING TREES.

CONCLUSION: THE MONUMENT FOUND PERPETUATES THE ORIGINAL FENTON POSITION.

MEASUREMENTS WERE DONE WITH A LEICA TCA1105 TOTAL STATION, POCKET COMPASS AND STEEL TAPE. BEARINGS ARE GEODETIC, BASED UPON STARNET PROJECT 6-9.PRJ AND THE MAPPING ANGLE OF -2°19'07" AT THE 43 MILE CORNER.

WITNESSES: PHIL LAMBERSON,  
EATHAN NICLEY, CHAZ MALARKEY

LINCOLN COUNTY SURVEYOR'S OFFICE  
880 NE 7TH ST.  
NEWPORT, OREGON 97365  
(541)-265-4147



RENEWAL DATE: JUNE 30, 2009

J:\surveyor\Cadastral\_Surveyor\CORE\REPORTS\0609\461399 = 43M\461399.doc